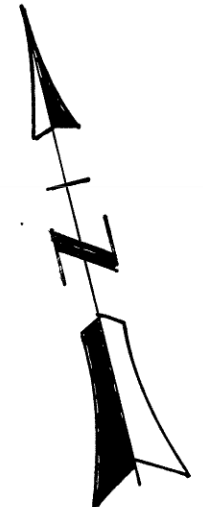
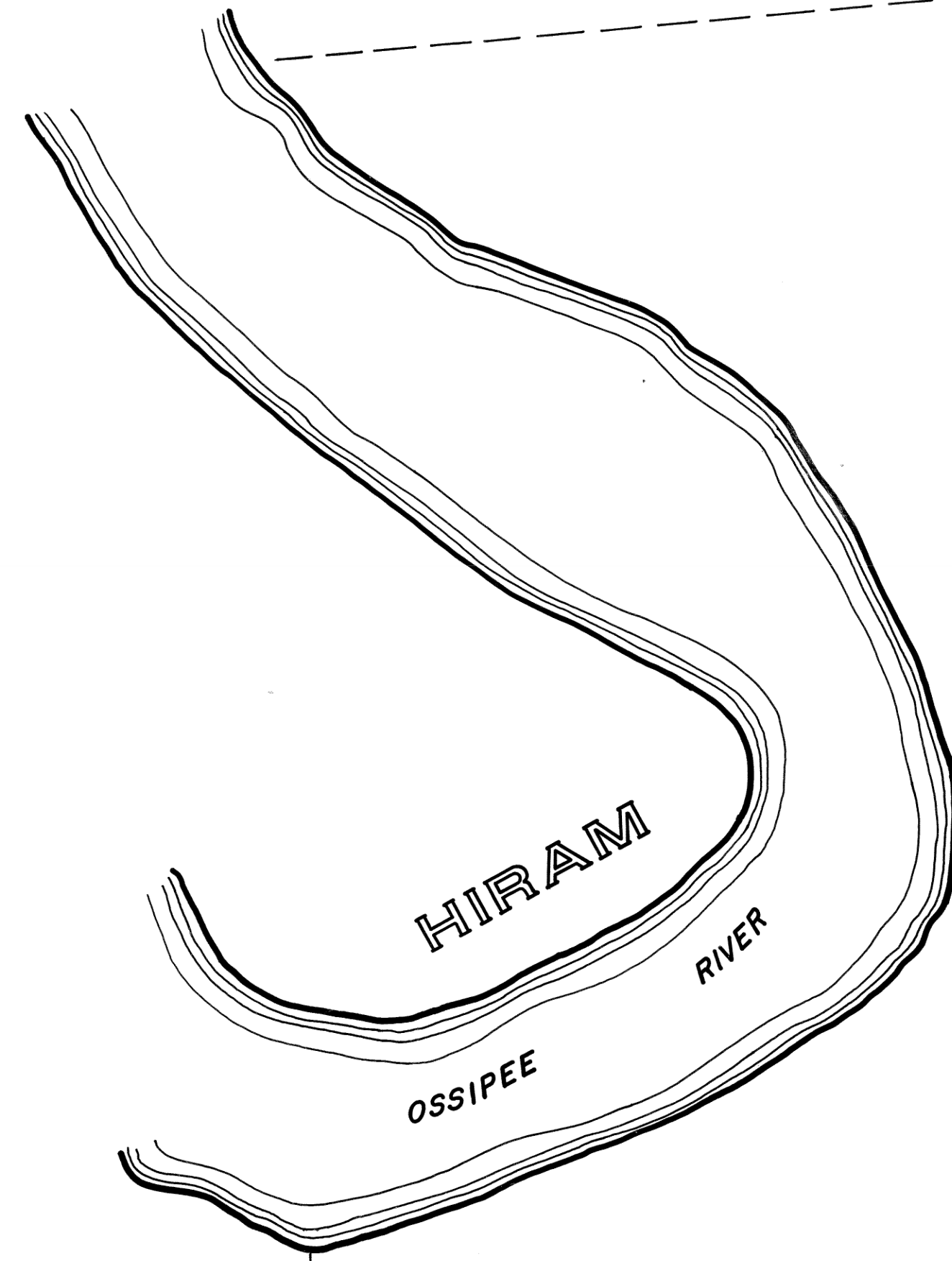


R-2

M.L.



U-3

U-5

U-6

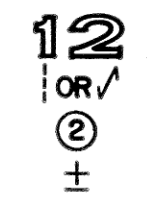


FOR ASSESSMENT PURPOSES ONLY
NOT FOR PROPERTY CONVEYANCES

NO PARCEL 26, 29

PREPARED BY PHOTOGRAMMETRIC METHODS BY
JOHN E. O'DONNELL & ASSOCIATES
AUBURN, MAINE
1974

LEGEND
ADJACENT SHEET NO.
COMMON OWNERSHIP
DEVELOPMENT LOT NO.
SCALED DIMENSION



PROPERTY MAP
CORNISH
MAINE

SCALE IN FEET
0 100 200

U-4